


REACH 1

REACH 2

MATCH LINE C-101  
MATCH LINE C-102



DATE	DESCRIPTION	MARK	APPR.	DATE	APPR.

DESIGNED BY:	DATE:	SOLICITATION NO.:
DWN BY:	CHK BY:	CONTRACT NO.:
SUBMITTED BY:		

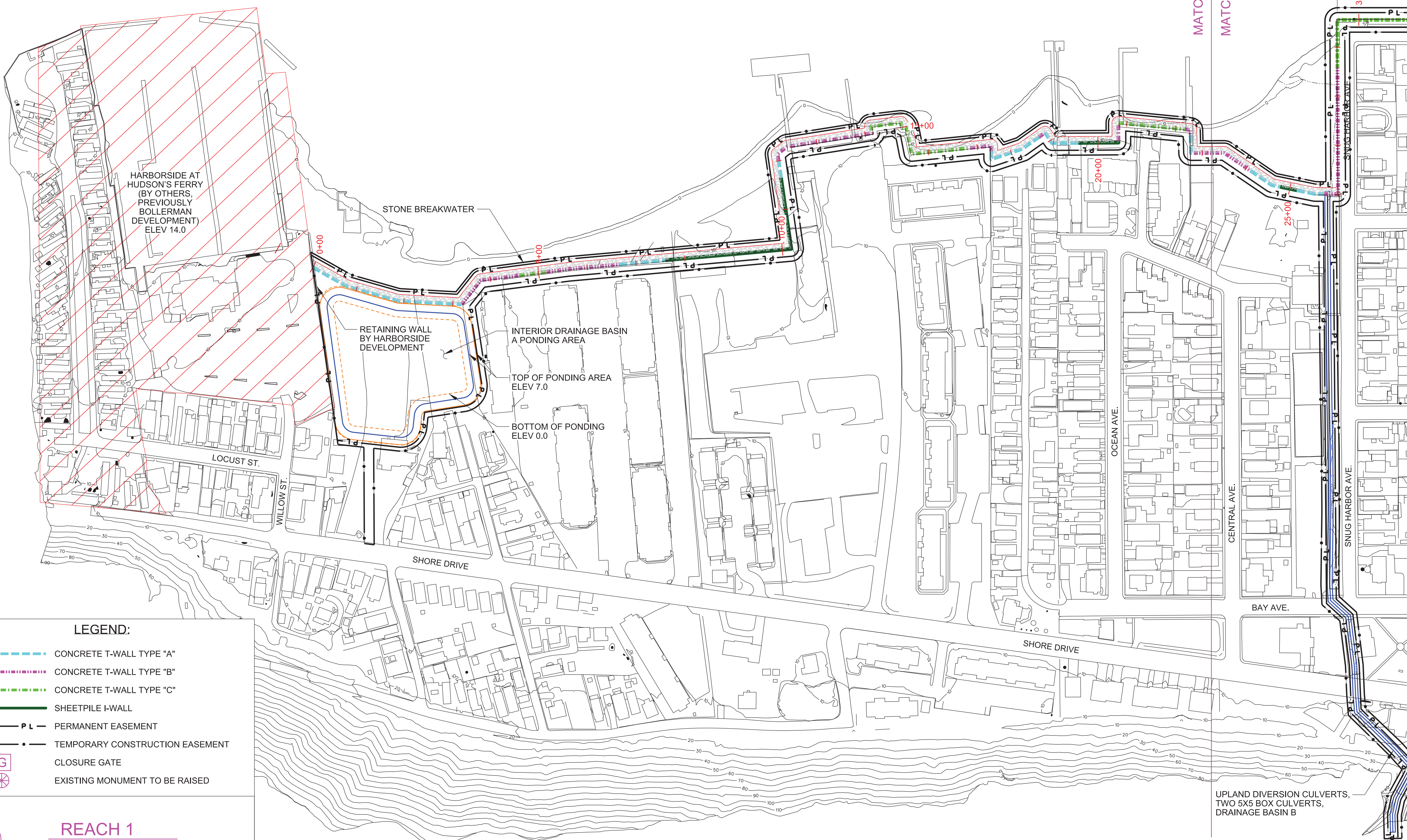
HIGHLANDS FEASIBILITY STUDY  
HIGHLANDS, NEW JERSEY  
SANDY HOOK BAY

U.S. ARMY CORPS OF ENGINEERS  
NEW YORK DISTRICT  
NEW YORK, NEW YORK 10278

U.S. ARMY CORPS OF ENGINEERS  
ST. LOUIS DISTRICT  
ST. LOUIS, MISSOURI 63103

PLAN SHEET 1 OF 4

SHEET IDENTIFICATION  
C-101



LEGEND:

- CONCRETE T-WALL TYPE "A"
- CONCRETE T-WALL TYPE "B"
- CONCRETE T-WALL TYPE "C"
- SHEETPILE I-WALL
- PERMANENT EASEMENT
- TEMPORARY CONSTRUCTION EASEMENT
- CLOSURE GATE
- EXISTING MONUMENT TO BE RAISED

NORTH

REACH 1  
SCALE 1" = 100'

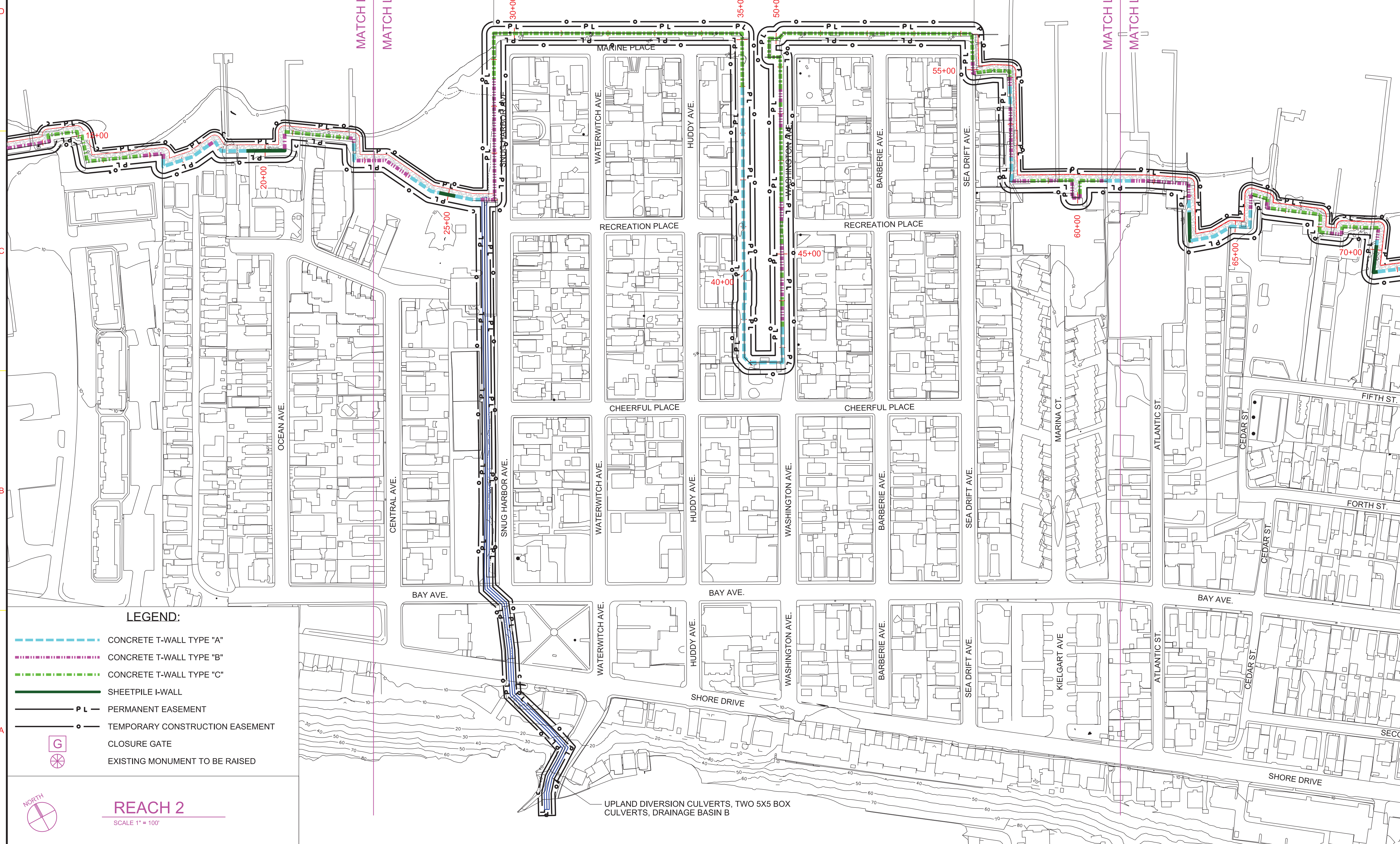
REACH 1

REACH 2

REACH 3

MATCH LINE C-101  
MATCH LINE C-102

MATCH LINE C-102  
MATCH LINE C-103



LEGEND:

- CONCRETE T-WALL TYPE "A"
- CONCRETE T-WALL TYPE "B"
- CONCRETE T-WALL TYPE "C"
- SHEETPILE I-WALL
- P L — PERMANENT EASEMENT
- o — TEMPORARY CONSTRUCTION EASEMENT
- G CLOSURE GATE
- ⊗ EXISTING MONUMENT TO BE RAISED

REACH 2  
SCALE 1" = 100'

UPLAND DIVERSION CULVERTS, TWO 5X5 BOX  
CULVERTS, DRAINAGE BASIN B



ATR Review

DATE	DESCRIPTION	MARK	APPR.	DATE	APPR.

DESIGNED BY:	DATE:	SOLICITATION NO.:
DWN BY:	CHK BY:	CONTRACT NO.:
SUBMITTED BY:	PLotted SCALE:	FILE NUMBER:
U.S. ARMY CORPS OF ENGINEERS NEW YORK DISTRICT NEW YORK, NEW YORK 10278	U.S. ARMY CORPS OF ENGINEERS ST. LOUIS DISTRICT ST. LOUIS, MISSOURI 63103	

HIGHLANDS FEASIBILITY STUDY  
HIGHLANDS, NEW JERSEY  
SANDY HOOK BAY

PLAN SHEET 2 OF 4

SHEET IDENTIFICATION  
C-102



US Army Corps of Engineers

# ATR Review

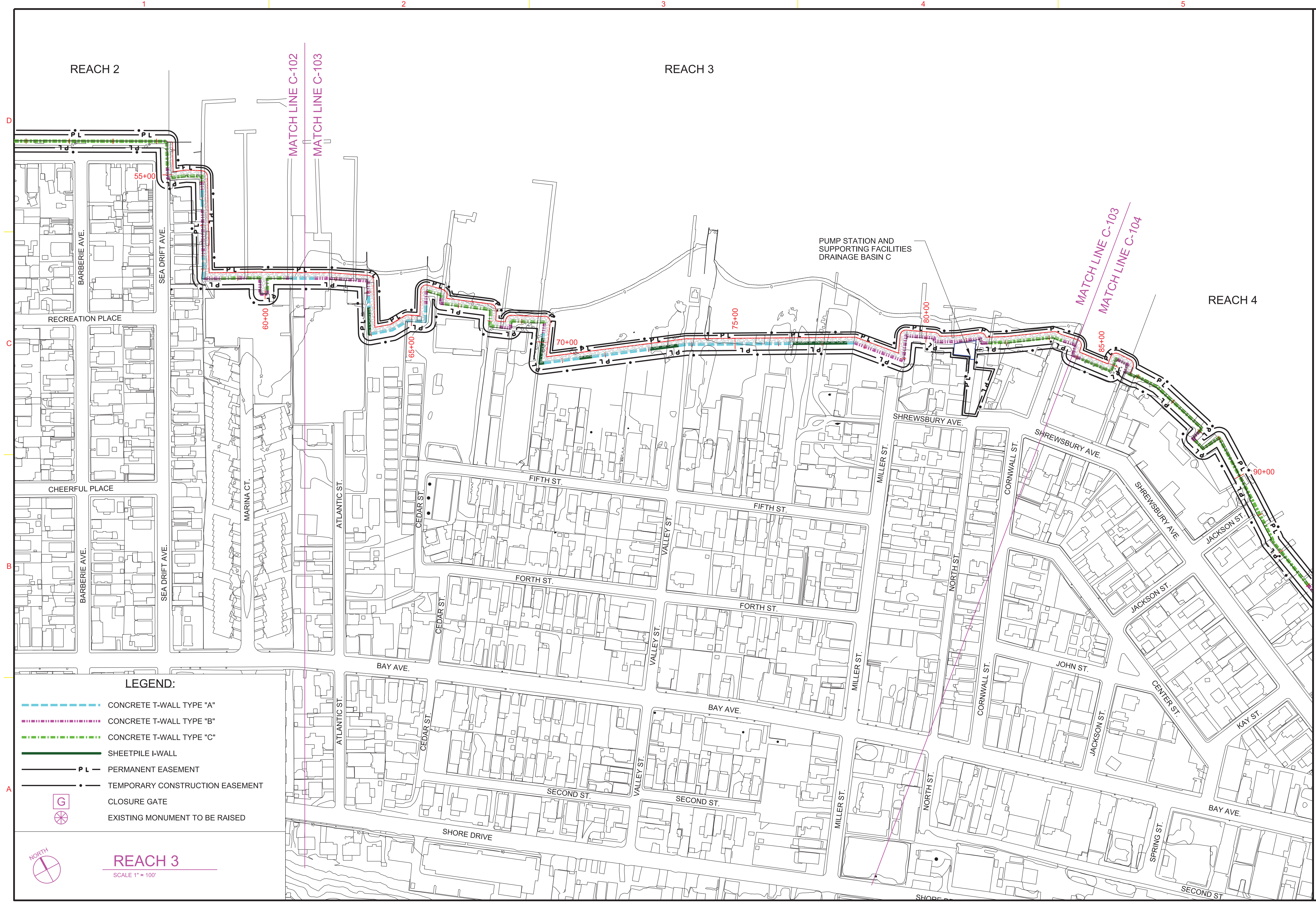
DATE	DESCRIPTION	MARK	DATE	APPR.	MARK	DATE	APPR.

DESIGNED BY:	DATE:	SOLICITATION NO.:
DWN BY:	CHK BY:	CONTRACT NO.:
SUBMITTED BY:	PLotted SCALE:	FILE NUMBER:

HIGHLANDS FEASIBILITY STUDY  
 HIGHLANDS, NEW JERSEY  
 SANDY HOOK BAY

PLAN SHEET 3 OF 4

SHEET IDENTIFICATION  
**C-103**



### LEGEND:

- CONCRETE T-WALL TYPE "A"
- CONCRETE T-WALL TYPE "B"
- CONCRETE T-WALL TYPE "C"
- SHEETPILE I-WALL
- PERMANENT EASEMENT
- TEMPORARY CONSTRUCTION EASEMENT
- CLOSURE GATE
- EXISTING MONUMENT TO BE RAISED



**REACH 3**  
 SCALE 1" = 100'

