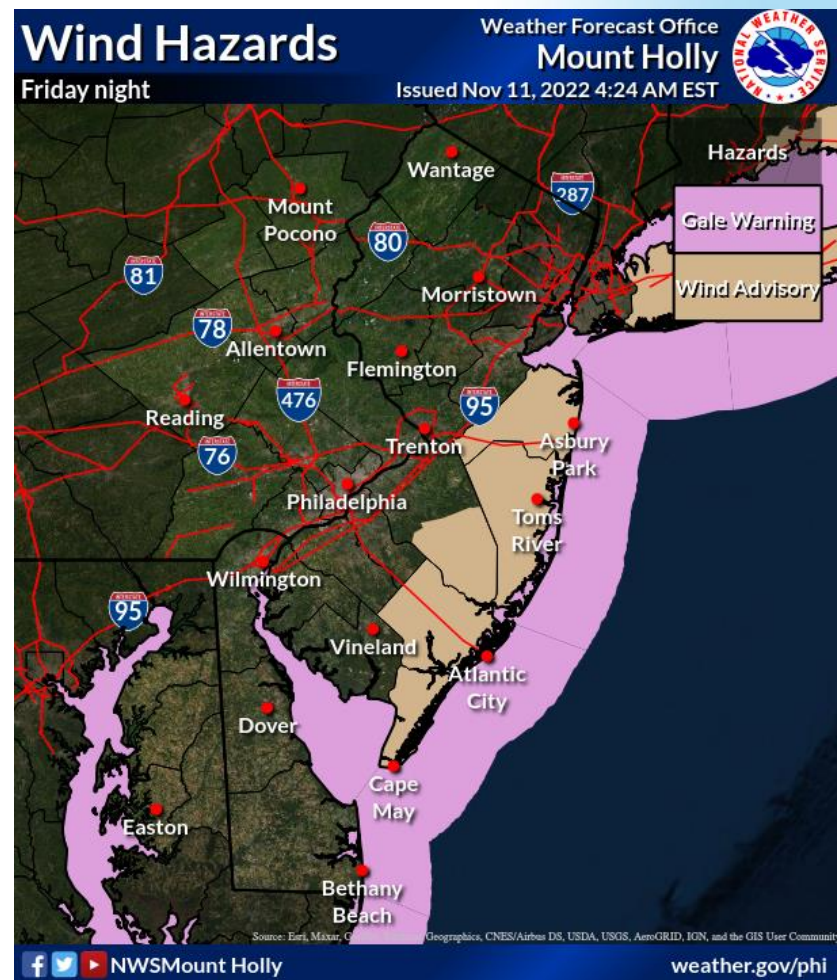


# Heavy Rain, Gusty Winds, Threat of Localized Severe Weather and Flooding





**Decision Support Briefing #2**  
**As of: 5 AM, Friday, Nov 11, 2022**

## ***What Has Changed?***

✓ *No changes to potential hazards*



## Main Points

Hazard	Impacts	Location	Timing
<b>Marine Gales</b> 	Southerly winds 25 to 35 gusting 35 to 45 knots; seas 8 to 11 ft	Winds gusting upwards of 35 to 40 knots over DE Bay and up to 45 knots off the coast of NJ and DE	Winds and seas increase through today with the strongest winds tonight
<b>Severe Weather Threat</b> 	Greatest threats include damaging winds producing downed trees and power outages and potential for a couple brief, weak tornadoes	Highest threat south of the I-80 corridor	Mainly this evening into the overnight
<b>Localized Flooding</b> 	Heavy rain may lead to urban, poor drainage, and small stream flooding; risk of more localized flash flooding	Along and NW of I-95 corridor	This afternoon through tonight
<b>Strong Winds</b> 	Southerly winds 20 to 30 gusting 40 to 50 mph may lead to downed trees and scattered power outages	Mainly for coastal New Jersey	Tonight into early Saturday morning

# Summary of Greatest Impacts




## Marine: NJ and DE coastal waters



## Strong to Severe T-storms: mainly south of I-80



## Flooding: Along and NW of the I-95 corridor

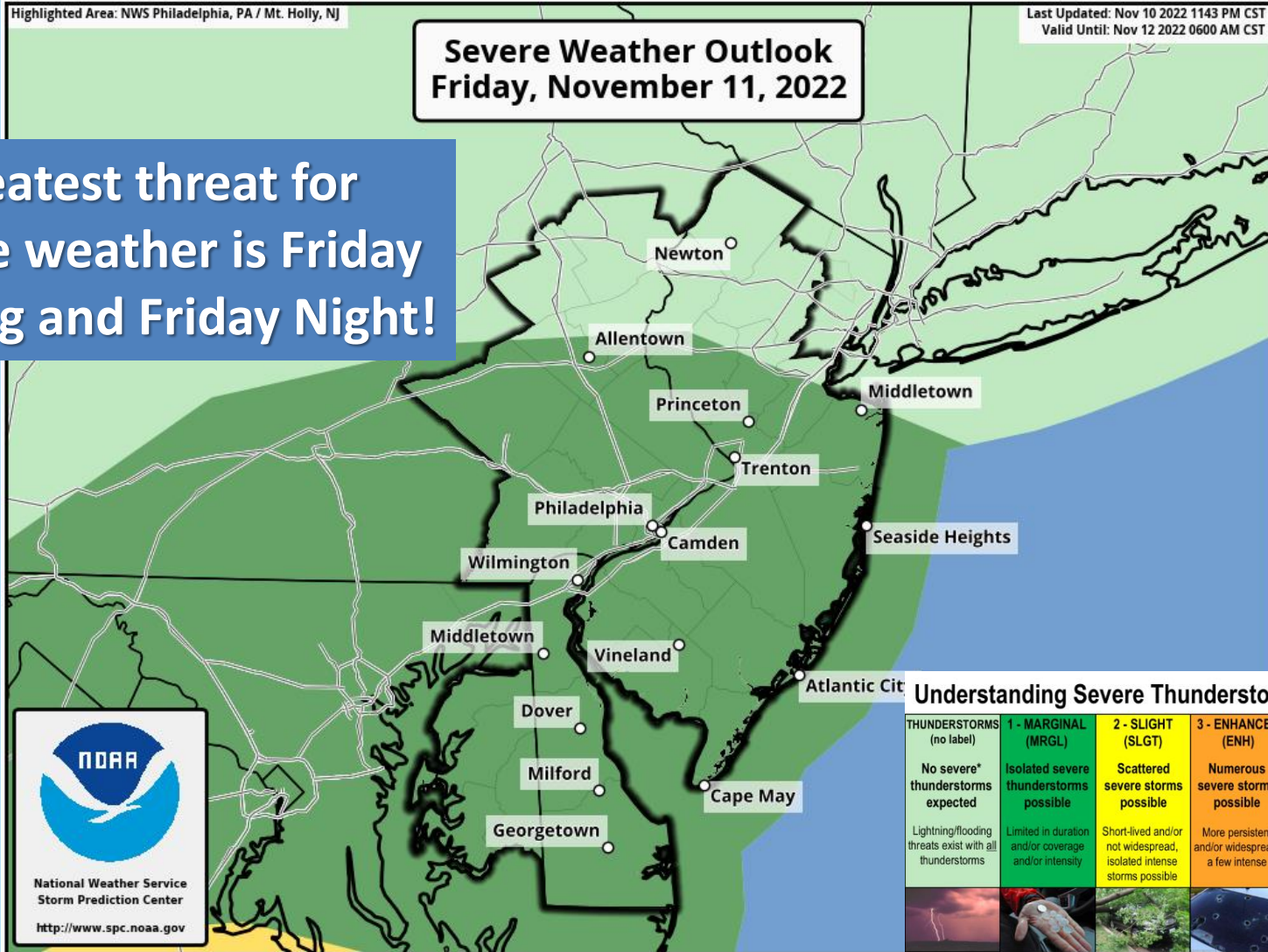


## Strong Winds on land: mainly for coastal NJ

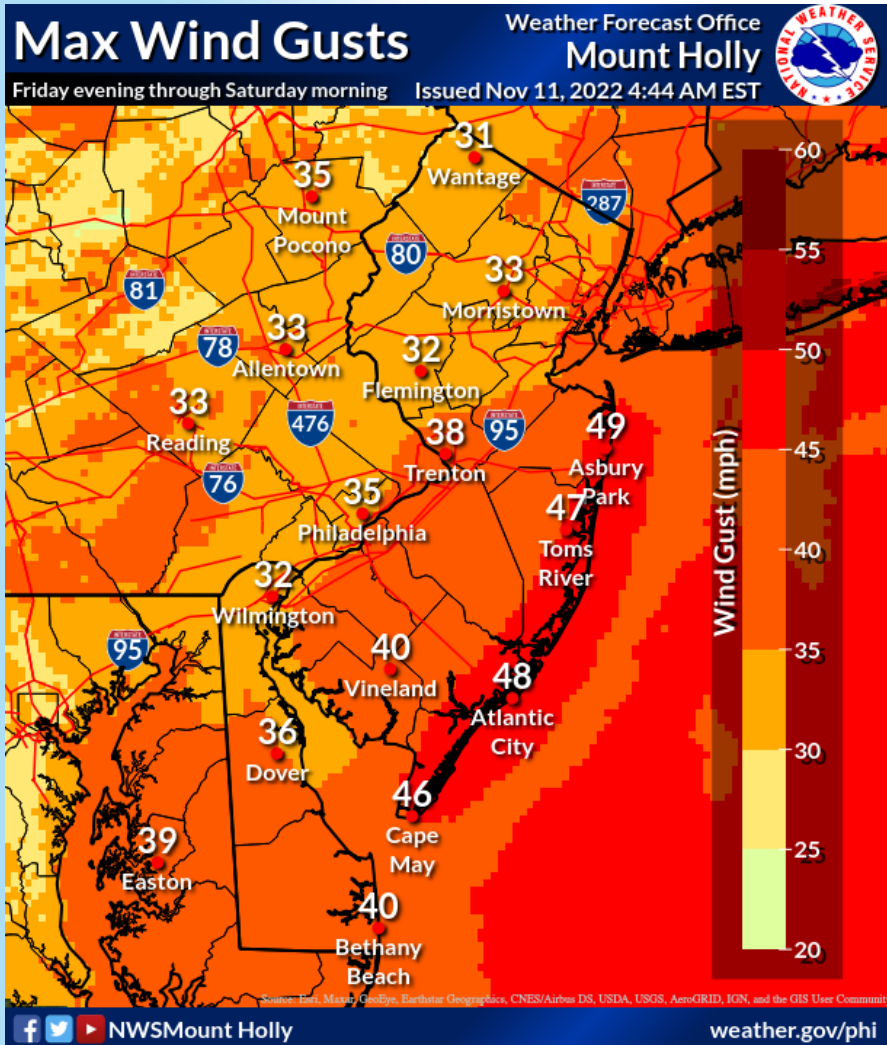




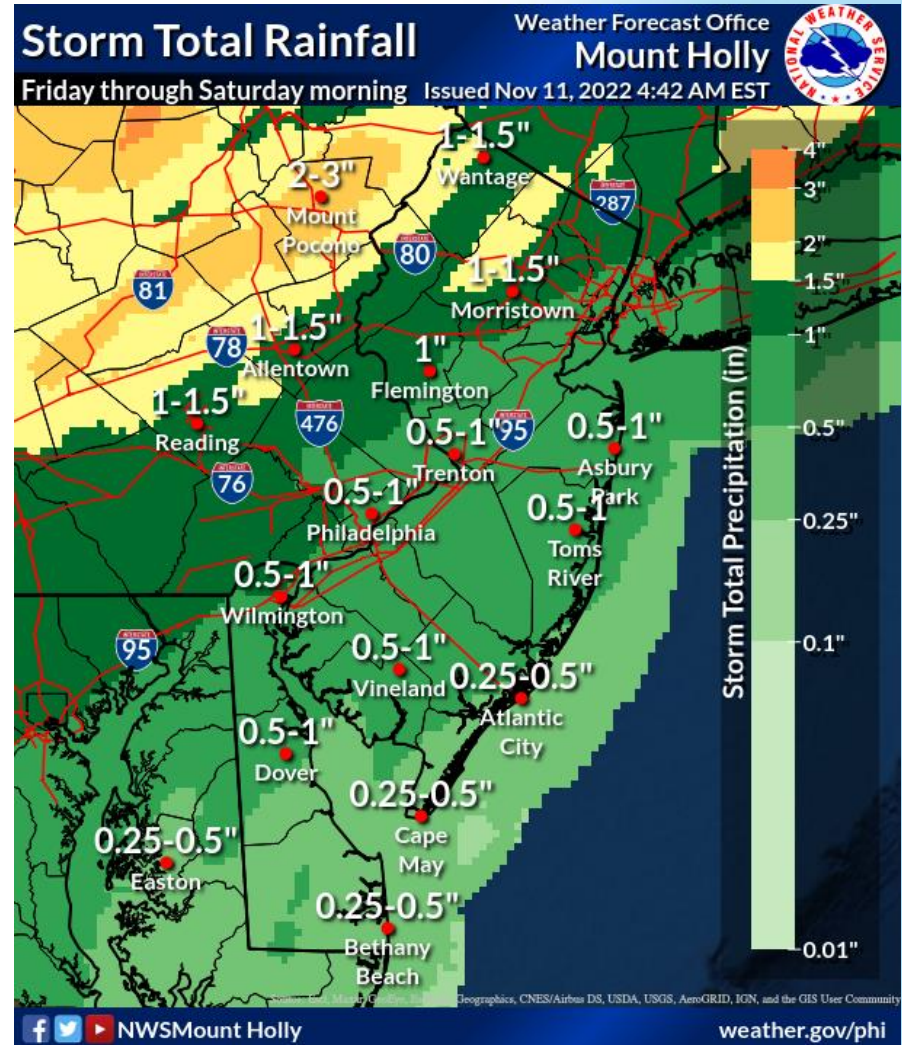
# Severe Weather Outlook



## Forecast Maximum Wind Gusts



## Forecast Storm Total Rainfall





# Event Summary

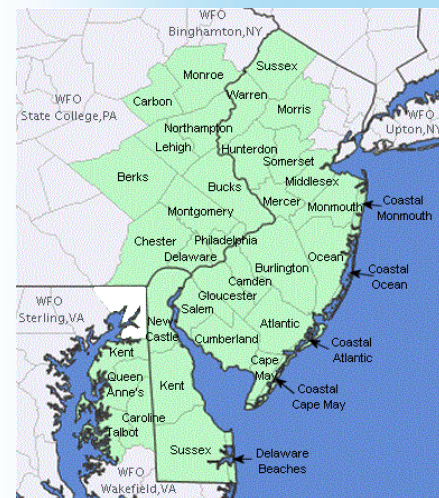
- ✓ The remnants of Tropical Cyclone Nicole will track northward near the spine of the Appalachians through tonight as it merges with another weather system. It will bring periods of rain to the area, heavy at times, along with gusty winds and the threat of severe weather.
- ✓ The heaviest rain is expected to be over northwest parts of the forecast area from Berks County northward into the southern Poconos where 1.5 to 2.5 inches can generally be expected along with the threat of flooding. However the flooding threat extends as far south/east as the I-95 corridor. Flooding should mainly be of the urban, poor drainage, and small stream variety but there is the risk of localized flash flooding.
- ✓ Embedded thunderstorms will also be possible, especially this evening and overnight. Some of these storms could be severe with damaging winds and a couple of brief, weak tornadoes possible. Also, even outside of any thunderstorms southerly wind gusts of 40 to 50 mph can be expected along the NJ coast for tonight, potentially leading to downed trees and power outages.

# Contact and Next Briefing Information



**Next Briefing**  
*This is the final briefing*

**Briefing Webpage:**  
[www.weather.gov/media/phi/current\\_briefing.pdf](http://www.weather.gov/media/phi/current_briefing.pdf)



**Web:**  
[www.weather.gov/phi](http://www.weather.gov/phi)



**Phone (public):**  
(609) 261-6600



**Facebook:**  
NWSMountHolly



**Twitter:**  
@NWS\_MountHolly

**Disclaimer:** The information contained within this briefing is time-sensitive; do not use after the next briefing package issuance